





































Clave	Municipios	Casillas													INDEP	NOREG	NULOS	Total Votos	Lista Nominal	Participación Ciudadana	
1	ACACOYAGUA	18	1,789	1,212	57	-	1,213	-	36	1,075	419	-	11	1,967	-	4	196	7,979	11270	70.80%	
2	ACALA	23	-	88	38	29	2,502	605	340	2,892	66	22	-	3,435	-	0	204	10,221	13940	73.32%	
3	ACAPETAHUA	37	972	805	48	439	4,472	-	246	5,962	144	-	6	161	-	0	323	13,578	19466	69.75%	
4	ALTAMIRANO	38	93	6,156	259	86	6,345	-	52	823	27	-	8	698	-	0	413	14,960	18198	82.21%	
5	AMATAN	25	512	3,536	296	170	4,389	-	44	1,223	61	-	-	178	-	0	281	10,690	12565	85.08%	
6	AMATENANGO DE LA FRONTERA	*	40	-	5,249	860	213	4,975	-	176	2,321	49	-	9	33	-	0	452	14,337	20246	70.81%
7	AMATENANGO DEL VALLE	***	10	5	1,552	232	-	1,559	-	18	1,582	8	-	-	-	0	95	5,051	5558	90.88%	
8	ANGEL ALBINO CORZO		31	974	478	592	414	4,995	-	66	1,555	123	46	836	1,599	379	1	444	12,502	17070	73.24%
9	ARRIAGA	*	57	827	3,011	373	862	3,405	136	2,827	3,604	752	114	174	2,434	-	0	737	19,256	29884	64.44%
10	BEJUCAL DE OCAMPO		9	10	823	443	-	746	-	12	716	5	-	1	7	-	0	58	2,821	4869	57.94%
11	BELLA VISTA	**	27	9	1,534	2,912	20	3,669	-	30	1,356	13	-	-	-	7	168	9,718	13173	73.77%	
12	BERRIOZABAL		47	296	3,959	619	-	4,656	128	231	2,025	336	121	568	4,786	-	60	631	18,416	28005	65.76%
13	BOCHIL		41	149	6,544	3,113	387	2,777	112	104	1,037	845	-	34	-	2	597	15,701	20103	78.10%	
14	EL BOSQUE	**	23	183	3,371	-	133	2,166	21	82	1,123	-	-	3,450	-	87	407	11,023	13720	80.34%	
15	CACAOHATAN		54	141	5,970	338	262	6,851	163	111	165	1,189	260	-	4,928	-	2	735	21,115	29574	71.40%
16	CATAZAJA	**	24	2,138	1,395	47	-	4,864	-	48	44	77	-	-	1,068	-	36	169	9,886	12641	78.21%
17	CINTALAPA		96	255	12,256	482	804	10,233	220	484	4,523	1,712	197	164	1,640	-	0	0	32,970	55686	59.21%
18	COAPILLA		11	4	1,017	1,885	-	1,356	7	16	23	43	-	-	-	-	0	75	4,426	5263	84.10%
19	COMITAN DE DOMINGUEZ		164	477	29,858	442	616	18,573	343	277	261	2,918	-	218	711	-	14	2,471	57,179	97858	58.43%
20	LA CONCORDIA	**	57	-	1,614	-	-	8,353	87	120	8,651	377	91	-	1,662	-	236	722	21,913	30279	72.37%
21	COPAINALA	*	30	166	3,594	-	-	4,168	-	135	2,680	587	-	-	-	-	2	168	11,500	14309	80.37%
22	CHALCHIHUITAN		19	44	2,440	1,848	1,631	1,032	21	36	668	4	-	-	-	3	338	8,065	9255	87.14%	
23	CHAMULA		111	123	10,043	118	249	20,012	-	444	4,631	171	-	45	2,639	-	5	2,149	40,629	54665	74.32%
24	CHANAL		15	7	1,867	1,353	-	1,732	-	15	128	15	5	-	67	-	0	155	5,344	6395	83.57%
25	CHAPULTENANGO		9	288	131	422	1,085	765	-	77	192	19	-	-	521	-	0	110	3,610	4512	80.01%
26	CHENALHO	*	47	-	6,159	478	-	6,959	-	115	1,237	320	-	10	76	-	0	464	15,818	24925	63.46%
27	CHIAPA DE CORZO	*	103	421	15,196	222	483	11,337	369	306	933	2,893	185	153	2,404	-	5	1,499	36,406	62209	58.52%
28	CHIAPILLA		7	3	1,140	7	-	1,074	-	9	1,267	12	-	-	-	-	0	48	3,560	4378	81.32%
29	CHICOASEN		6	262	39	-	-	571	-	12	333	1,242	-	-	543	-	12	82	3,085	4010	76.93%
30	CHICOMUSELO		41	31	1,993	128	1,945	6,283	-	97	4,380	65	-	18	881	-	0	561	16,382	22060	74.26%
31	CHILON		115	89	15,804	183	378	19,238	-	295	3,749	3,013	178	91	4,445	-	3	2,546	50,012	64855	77.11%
32	ESCUINTLA		36	59	4,584	1,049	1,573	2,983	-	59	1,862	452	74	-	284	-	0	463	13,442	20086	66.92%
33	FRANCISCO LEON		11	1,055	12	-	-	1,373	-	20	288	11	-	-	20	871	0	57	3,707	4246	87.31%
34	FRONTERA COMALAPA		79	68	14,617	318	723	11,011	-	203	49	381	-	39	1,599	-	2	1,123	30,133	45726	65.90%
35	FRONTERA HIDALGO	**	16	511	2,544	72	198	2,319	243	29	31	443	25	-	146	-	95	272	6,928	9049	76.56%
36	LA GRANDEZA	**	9	1	1,512	-	-	1,702	-	2	7	11	-	-	6	-	27	37	3,305	4505	73.36%
37	HUEHUETAN		47	238	1,613	2,235	563	4,970	-	201	1,477	2,379	-	174	2,793	-	5	482	17,130	24802	69.07%
38	HUITIUPAN	***	30	-	5,620	49	-	5,574	-	69	46	928	-	-	-	-	5	454	12,745	14429	88.33%
39	HUIXTAN		28	28	2,149	3,432	-	1,792	-	485	1,514	21	-	43	327	-	2	473	10,266	13435	76.41%
40	HUIXTLA		68	701	2,378	132	266	5,353	130	187	8,067	1,987	202	86	546	-	4	680	20,719	36772	56.34%
41	LA INDEPENDENCIA	**	47	11	108	-	39	13,244	23	95	7,587	21	-	-	37	-	13	648	21,826	28415	76.81%
42	IXHUATAN		11	-	261	2,270	-	1,727	557	28	207	3	-	-	23	-	1	119	5,196	6338	81.98%
43	IXTACOMITAN		13	179	2,692	-	72	1,626	-	18	10	18	-	-	645	-	0	99	5,359	6878	77.92%
44	IXTAPA	**	30	15	63	21	39	4,115	54	38	3,607	3,787	-	-	1,434	-	63	187	13,423	16602	80.85%
45	IXTAPANGAJOYA		7	6	1,529	1	-	1,888	-	6	22	3	-	-	12	-	0	51	3,518	4021	87.49%
46	JIQUIPILAS	**	53	437	623	383	-	9,610	-	297	7,336	458	107	-	1,454	-	456	638	21,799	28859	75.54%
47	JITOTOL		21	18	4,770	1,920	64	2,183	-	69	25	593	-	5	-	-	0	309	9,956	11132	89.44%
48	JUAREZ		29	93	2,095	61	-	3,777	-	118	166	124	-	14	3,198	-	31	314	9,991	14570	68.57%
49	LARRAINZAR		29	-	5,844	-	-	4,398	-	40	-	-	-	-	-	-	0	290	10,572	13501	78.31%
50	LA LIBERTAD		9	1,157	871	12	-	37	-	9	1,540	9	-	-	65	-	0	63	3,763	4320	87.11%
51	MAPASTEPEC		54	2,636	2,173	600	295	3,551	-	85	1,793	888	571	-	4,776	-	25	549	17,942	30688	58.47%
52	LAS MARGARITAS	**	149	196	3,891	10,054	-	20,444	919	458	7,790	543	314	-	1,896	-	59	2,904	49,468	74164	66.70%
53	MAZAPA DE MADERO	**	12	-	1,467	503	37	1,482	-	12	513	8	-	-	-	-	6	83	4,111	5532	74.31%
54	MAZATAN	**	36	189	2,077	2,364	219	3,872	228	88	2,931	118	-	259	-	-	59	190	12,594	18114	69.53%
55	METAPA DE DOMINGUEZ		7	28	433	113	-	1,527	-	24	950	74	-	-	116	-	0	61	3,326	4378	75.97%
56	MITONTIC		11	-	1,544	-	-	1,168	-	41	1,144	11	-	-	38	-	5	309	4,260	5921	71.95%

Clave	Municipios	Casillas													INDEP	NOREG	NULOS	Total Votos	Lista Nominal	Participación Ciudadana	
57	MOTOZINTLA	86	67	3,613	352	2,510	8,258	695	114	9,643	1,266	272	93	128	-	2	1,154	28,167	45056	62.52%	
58	NICOLAS RUIZ	4	-	-	-	-	-	-	-	-	-	-	-	-	-	0	0	0	2657	0.00%	
59	OCOSINGO	**	235	5,466	10,061	725	519	24,047	10,785	1,340	288	3,686	550	-	3,340	-	198	3,679	64,684	120502	53.68%
60	OCOTEPEC	10	4	3,072	8	-	2,312	-	8	4	6	-	-	534	-	1	36	5,985	6952	86.09%	
61	OCOZOCOAUTLA DE ESPINOSA	97	2,768	3,377	4,111	265	6,012	8,842	2,128	7,217	1,141	371	108	1,493	-	9	1,043	38,885	57022	68.19%	
62	OSTUACAN	24	72	4,236	-	117	3,320	39	90	299	27	-	-	1,289	-	0	197	9,686	12069	80.26%	
63	OSUMACINTA	5	608	111	17	-	746	-	508	171	6	-	-	-	-	0	55	2,222	2682	82.85%	
64	OXCHUC	66	142	1,025	575	99	10,083	190	7,117	2,845	562	120	-	206	-	19	1,437	24,420	31662	77.13%	
65	PALENQUE	130	202	943	769	4,794	14,124	1,101	1,188	9,746	2,205	614	-	7,016	780	3	1,700	45,185	77462	58.33%	
66	PANTELHO	22	15	-	3,741	1,399	2,388	-	24	1,461	10	8	3	189	-	1	261	9,500	11524	82.44%	
67	PANTEPEC	15	2,859	36	756	-	2,151	-	35	5	28	-	-	230	-	0	158	6,258	7145	87.59%	
68	PICHUCALCO	45	94	961	2,517	161	5,001	193	257	612	484	-	147	3,336	-	4	758	14,525	21833	66.53%	
69	PIJUJAPAN	67	1,585	4,425	1,770	-	6,331	105	109	5,328	1,394	-	-	1,800	-	3	584	23,434	34957	67.04%	
70	EL PORVENIR	15	18	1,009	70	397	2,125	-	24	2,478	91	16	-	35	-	1	172	6,436	8402	76.60%	
71	PUEBLO NUEVO SOLISTAHUACAN	***	27	58	777	5,703	-	3,325	145	45	377	31	-	-	2,648	-	6	352	13,467	17728	75.96%
72	RAYON	10	8	83	1,631	-	2,031	-	12	82	29	-	-	765	-	0	0	4,641	5475	84.77%	
73	REFORMA	**	48	81	2,740	938	145	11,252	152	137	1,124	236	-	160	289	-	103	308	17,665	27716	63.74%
74	LAS ROSAS	30	62	1,464	145	302	3,401	21	170	3,124	115	-	-	2,727	-	4	592	12,127	16511	73.45%	
75	SABANILLA	31	15	36	6,162	26	7,359	-	53	92	76	-	-	325	-	1	260	14,405	16307	88.34%	
76	SALTO DE AGUA	70	248	1,709	7,407	155	10,392	151	109	2,978	649	425	-	2,884	-	1	891	27,999	37981	73.72%	
77	SAN CRISTOBAL DE LAS CASAS	**	198	2,661	5,887	7,359	905	13,703	803	448	4,082	9,401	-	1,453	8,336	-	716	3,404	59,158	121183	48.82%
78	SAN FERNANDO	**	39	390	4,311	134	563	5,360	95	109	286	62	-	18	5,400	665	63	570	18,026	23209	77.67%
79	SAN JUAN CANCUC	33	88	8,896	176	-	5,916	-	80	228	-	-	-	305	-	0	480	16,169	18749	86.24%	
80	SAN LUCAS	7	3	1,252	329	-	1,603	-	6	2	1	-	-	476	-	0	32	3,704	4545	81.50%	
81	SILTEPEC	**	47	439	2,836	1,815	303	4,119	312	72	5,834	103	101	-	950	-	5	584	17,473	24615	70.99%
82	SIMOJOVEL	48	24	9,349	89	107	10,703	-	184	41	266	-	-	21	-	0	474	21,258	25651	82.87%	
83	SITALA	***	13	-	13	-	6	3,298	-	6	8	2	-	4	3,391	-	0	73	6,801	8045	84.54%
84	SOCOLTENANGO	22	-	4,831	-	-	4,057	-	31	355	103	24	-	7	-	1	183	9,592	12349	77.67%	
85	SOLOSUCHIAPA	11	441	1,305	-	-	1,625	-	17	5	44	-	-	9	941	-	0	102	4,489	5407	83.02%
86	SOYALO	12	224	2,101	121	-	1,647	17	274	601	28	-	27	256	-	0	98	5,394	6562	82.20%	
87	SUCHIAPA	**	23	1,579	784	89	52	4,565	6	43	3,224	84	-	-	947	-	100	212	11,685	15050	77.64%
88	SUCHIATE	41	1,476	3,246	67	358	4,932	1,295	70	739	2,410	86	-	80	-	0	400	15,159	21661	69.98%	
89	SUNUAPA	3	-	12	-	-	541	-	601	27	2	-	-	340	-	0	30	1,553	1745	89.00%	
90	TAPACHULA	*	399	4,337	20,796	1,711	1,849	20,073	1,031	1,318	4,485	29,208	1,142	615	4,682	1,594	84	4,093	97,018	218803	44.34%
91	TAPALAPA	6	-	1,224	1,300	-	99	-	1	2	3	-	-	3	-	0	40	2,672	3152	84.77%	
92	TAPILULA	14	59	208	49	88	1,800	887	33	784	11	-	52	1,800	-	1	183	5,955	7742	76.92%	
93	TECPATAN	28	29	2,504	-	-	3,838	17	51	108	91	-	11	1,281	2,744	0	391	11,065	14061	78.69%	
94	TENEJAPA	50	31	6,641	4,244	82	6,489	-	43	277	81	24	-	183	-	0	696	18,791	23865	78.74%	
95	TEOPISCA	37	162	3,839	52	64	8,201	66	97	786	114	106	-	3,355	-	6	777	17,625	22831	77.20%	
96	TILA	82	73	10,264	2,813	250	16,136	-	115	578	517	-	-	291	-	5	1,502	32,544	44548	73.05%	
97	TONALA	118	1,433	9,715	844	2,379	12,466	3,391	303	2,598	701	-	-	711	-	30	859	35,430	63075	56.17%	
98	TOTOLAPA	**	10	5	5	2,351	-	2,004	-	-	95	4	-	-	-	-	2	31	4,497	4858	92.57%
99	LA TRINITARIA	**	90	148	311	271	245	21,036	-	170	337	147	-	-	17,197	-	118	1,253	41,233	53505	77.06%
100	TUMBALA	38	26	324	45	426	8,736	35	116	1,101	476	96	-	5,512	-	4	529	17,426	20577	84.69%	
101	TUXTLA CHICO	51	1,706	3,386	2,874	-	4,943	478	49	1,901	525	52	32	2,567	-	0	627	19,140	28451	67.27%	
102	TUXTLA GUTIERREZ	* ***	662	65,719	15,908	2,389	2,023	46,756	1,819	1,400	1,882	15,105	1,127	1,767	1,915	3,740	169	5,529	167,248	408925	40.90%
103	TUZANTAN	35	241	4,455	1,249	-	3,152	227	62	1,100	1,783	-	-	362	-	1	372	13,004	19233	67.61%	
104	TZIMOL	**	19	12	4,449	-	18	3,991	-	11	3	165	-	-	12	-	9	165	8,835	10588	83.44%
105	UNION JUAREZ	**	19	2,450	817	181	190	1,858	-	180	285	1,374	120	-	109	-	8	217	7,789	10473	74.37%
106	VENUSTIANO CARRANZA	68	298	5,207	126	404	11,336	555	414	235	595	153	19	2,893	491	25	1,514	24,265	41147	58.97%	
107	VILLACOMALTITLAN	37	171	127	40	1,325	4,968	-	351	3,735	219	-	6	2,742	-	1	316	14,001	20177	69.39%	
108	VILLA CORZO	69	123	6,562	179	320	8,409	124	169	7,142	2,933	215	-	1,761	-	15	747	28,699	41386	69.34%	
109	VILLAFLORES	***	126	1,007	5,125	2,864	561	13,340	398	431	399	3,411	396	-	15,182	-	9	1,424	44,547	70903	62.83%
110	YAJALON	40	74	5,455	-	159	6,980	-	112	3,031	591	41	9	463	-	1	747	17,663	23458	75.30%	
111	ZINACANTAN	44	-	14,571	54	-	7,710	-	81	36	24	-	9	119	-	0	340	22,944	24509	93.61%	
112	ALDAMA	9	-	1,525	-	-	859	-	11	7	14	-	-	5	37	-	1	95	2,554	3128	81.65%

Clave	Municipios	Casillas													INDEP	NOREG	NULOS	Total Votos	Lista Nominal	Participación Ciudadana	
113	BENEMERITO DE LAS AMERICAS	25	152	1,638	-	353	1,687	-	34	2,851	214	-	-	887	-	0	179	7,995	11911	67.12%	
114	MARAVILLA TENEJAPA	22	-	74	2,011	-	1,907	4	-	13	2	-	-	1,523	-	0	120	5,654	7695	73.48%	
115	MARQUES DE COMILLAS	18	2,326	-	-	-	2,572	-	8	26	6	-	-	440	-	0	86	5,464	6888	79.33%	
116	MONTECRISTO DE GUERRERO	9	62	215	108	-	1,168	-	273	1,329	150	-	-	835	-	0	93	4,233	4914	86.14%	
117	SAN ANDRES DURAZNAL	***	5	-	333	-	674	-	14	381	2	-	-	606	-	1	55	2,066	2939	70.30%	
118	SANTIAGO EL PINAR	3	-	-	-	-	1,009	-	-	706	-	-	-	5	-	0	7	1,727	1955	88.34%	
119	BELISARIO DOMINGUEZ	1	-	-	-	-	-	-	-	-	-	-	-	-	-	0	0	0	514	0.00%	
120	EMILIANO ZAPATA	**	13	276	891	7	-	1,844	11	172	476	30	-	-	1,882	-	10	96	5,695	7509	75.84%
121	MEZCALAPA	30	136	3,463	959	-	3,933	93	67	1,020	211	-	-	153	-	2	310	10,347	14218	72.77%	
122	EL PARRAL	17	26	1,132	34	1,911	1,627	102	329	1,229	43	-	-	1,081	-	0	122	7,636	10186	74.97%	
			120,673	429,969	117,715	40,124	701,324	38,551	31,366	212,365	114,074	8,571	7,513	181,021	11,264	3,069	71,947	2,089,546	3,275,962	63.78%	

* MODIFICADO POR EL TRIBUNAL ELECTORAL DEL ESTADO DE CHIAPAS.

** VOTOS EMITIDOS POR PARTIDO POLÍTICO QUE NO REGISTRARON CANDIDATOS Y SE CONSIDERAN COMO VOTOS PARA "CANDIDATOS NO REGISTRADOS", DE CONFORMIDAD AL DICTAMEN DE LA COMISIÓN PERMANENTE DE ORGANIZACIÓN ELECTORAL, APROBADO POR EL CONSEJO GENERAL DEL IEPC, EN SESIÓN DE FECHA 08 DE SEPTIEMBRE DE 2015.

*** MODIFICADO POR EL TRIBUNAL ELECTORAL DEL PODER JUDICIAL DE LA FEDERACIÓN.